BRIDGE ROAD AND FROSTWOODS ROAD
PAVEMENT MARKING AND SIGNING PLAN

CITY OF MONONA
DANE COUNTY, WI

STRAND ASSOCIATES®

FIGURE 2-1
1093.026

$FILE$ $USER$ $DATE$ $TIME$

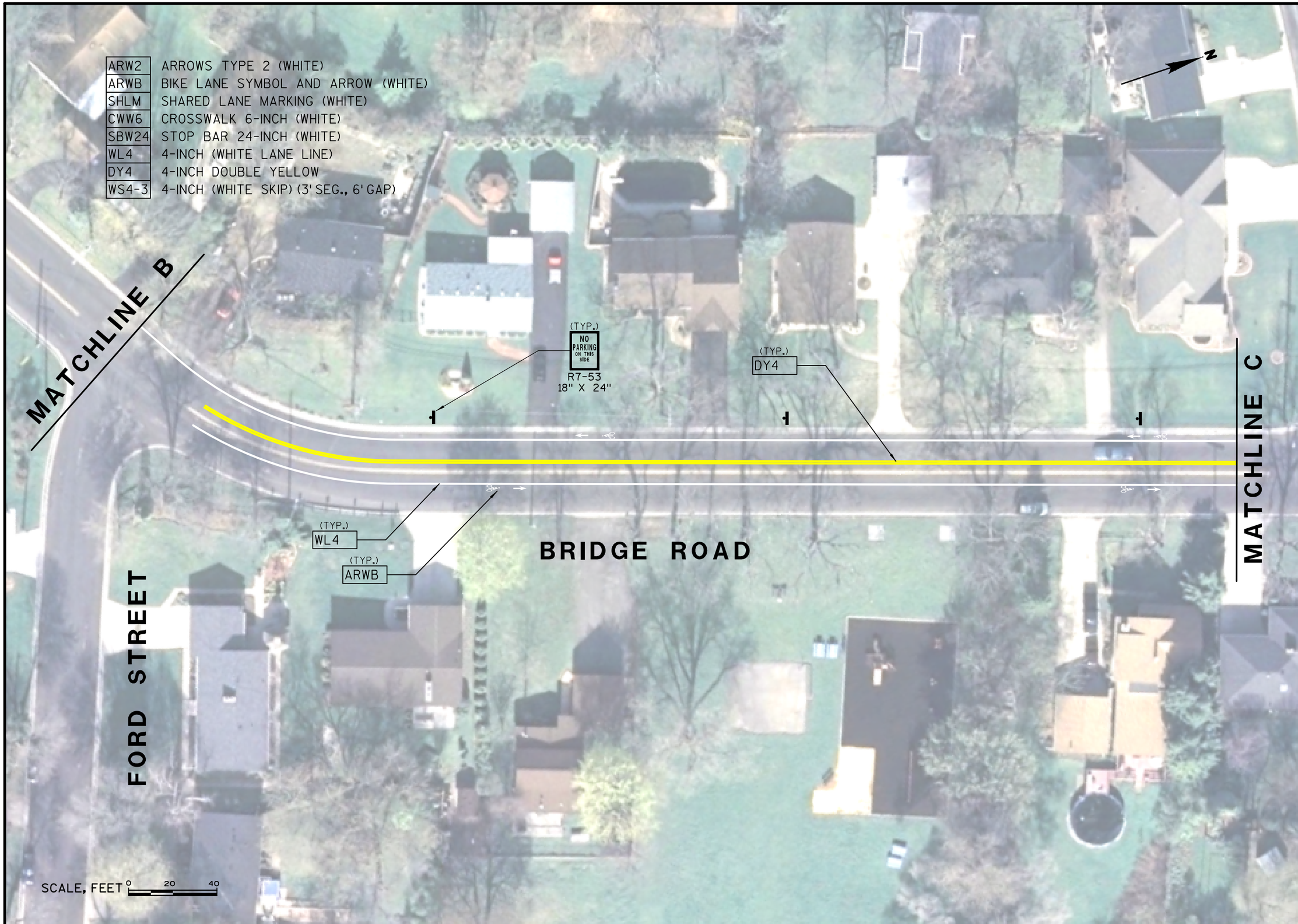

BRIDGE ROAD AND FROSTWOODS ROAD
PAVEMENT MARKING AND SIGNING PLAN

CITY OF MONONA
DANE COUNTY, WI

STRAND ASSOCIATES®

FIGURE 2-2
1093.026

$FILE$ $USER$ $DATE$ $TIME$

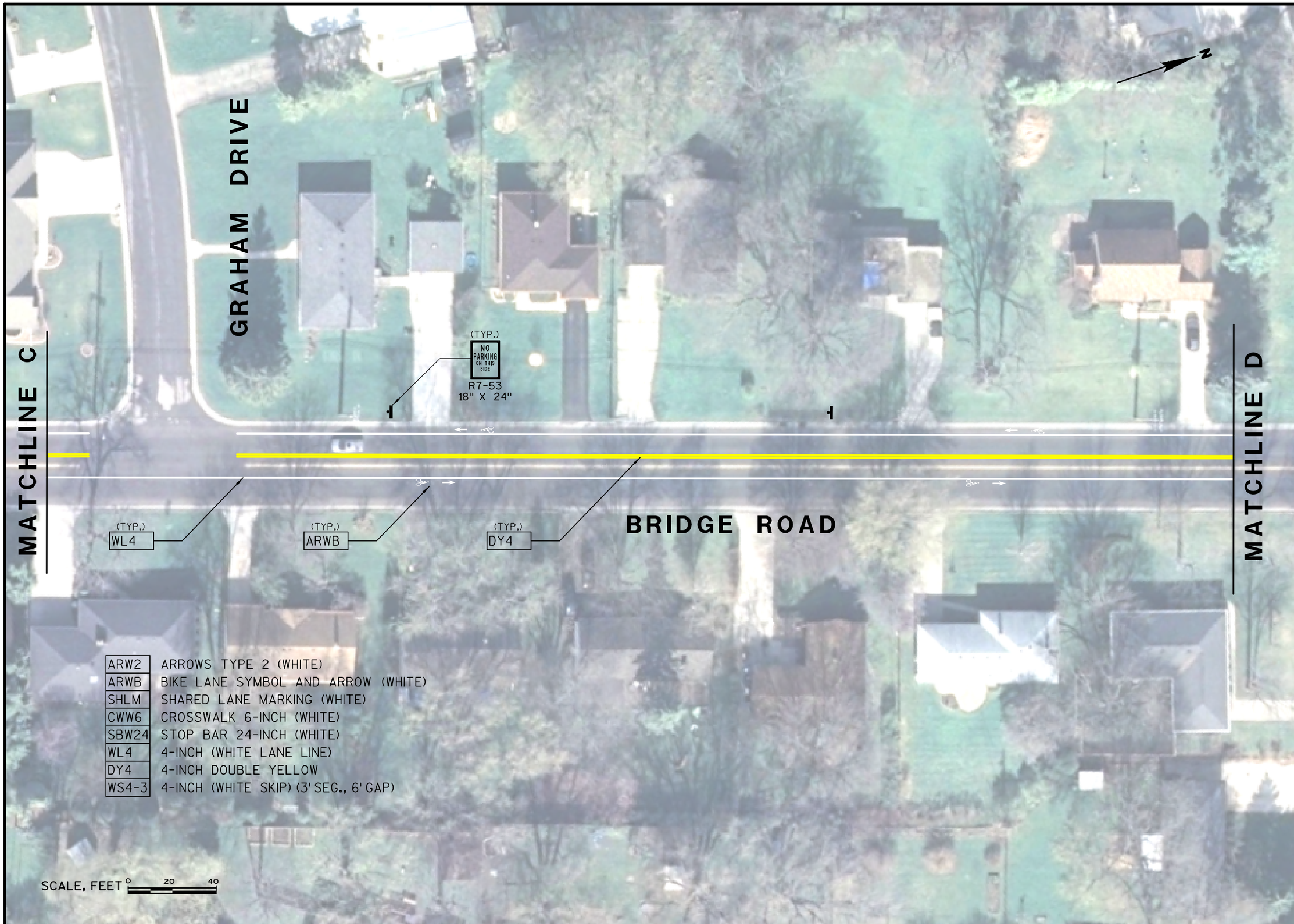

BRIDGE ROAD AND FROSTWOODS ROAD
PAVEMENT MARKING AND SIGNING PLAN

CITY OF MONONA
DANE COUNTY, WI

STRAND ASSOCIATES®

FIGURE 2-3
1093.026

$FILE$ $USER$ $DATE$ $TIME$

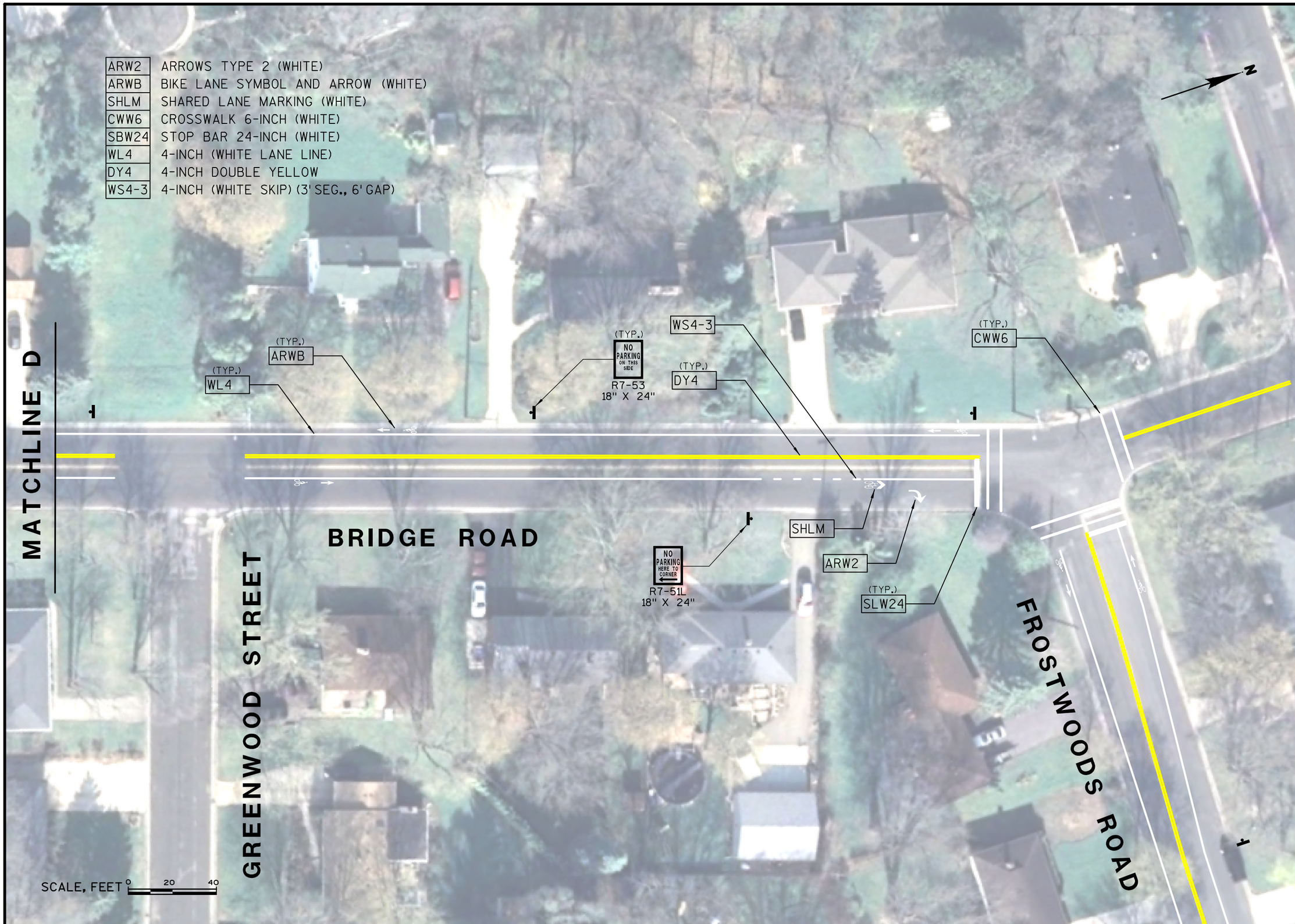

BRIDGE ROAD AND FROSTWOODS ROAD
PAVEMENT MARKING AND SIGNING PLAN

CITY OF MONONA
DANE COUNTY, WI

STRAND ASSOCIATES®

FIGURE 2-4
1093.026

$FILE$ $USER$ $DATE$ $TIME$

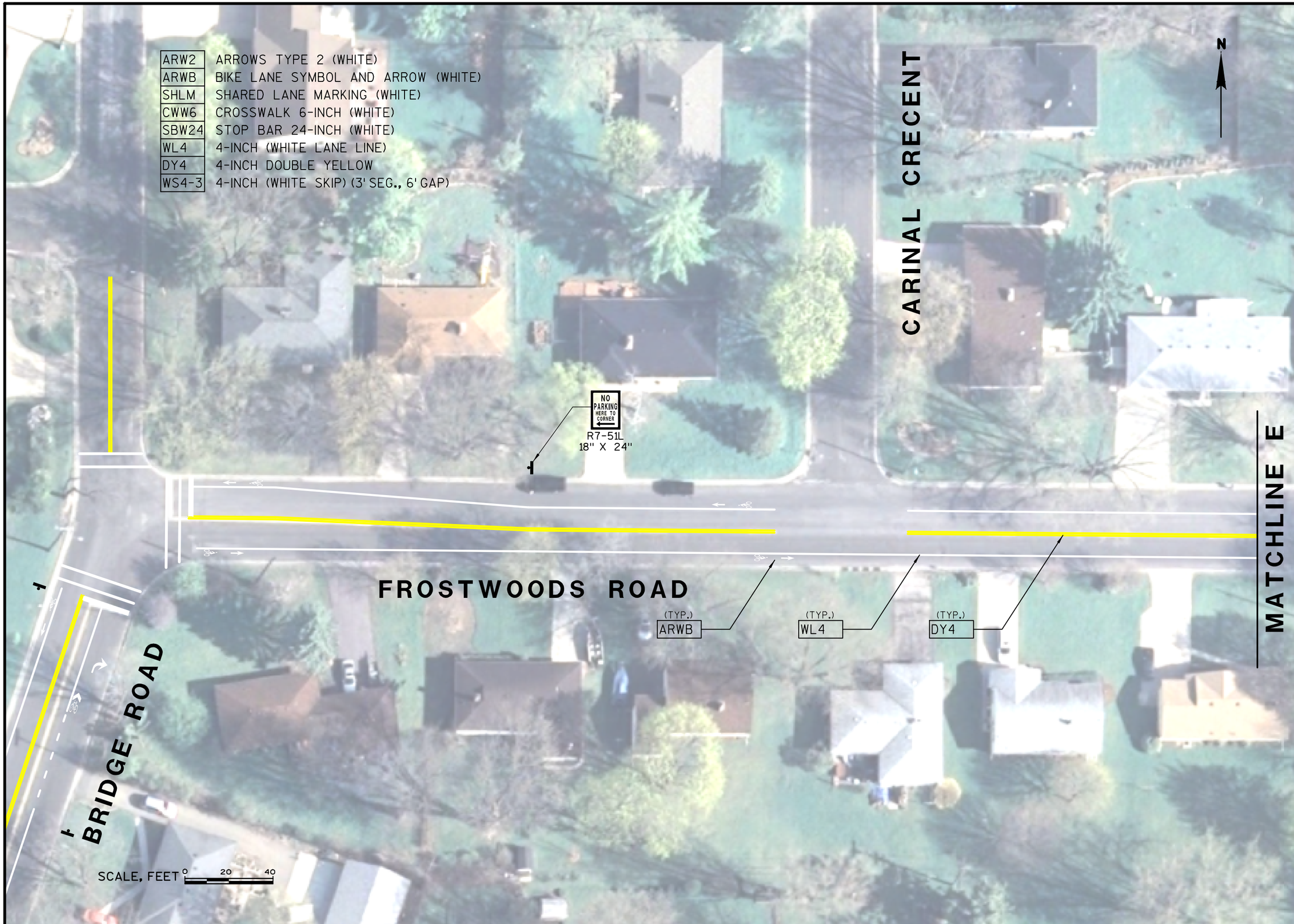

BRIDGE ROAD AND FROSTWOODS ROAD
PAVEMENT MARKING AND SIGNING PLAN

CITY OF MONONA
DANE COUNTY, WI

STRAND ASSOCIATES®

FIGURE 2-5
1093.026

$FILE$ $USER$ $DATE$ $TIME$

BRIDGE ROAD AND FROSTWOODS ROAD
PAVEMENT MARKING AND SIGNING PLAN

CITY OF MONONA
DANE COUNTY, WI

STRAND ASSOCIATES®

FIGURE 2-6
1093.026

$FILE$ $USER$ $DATE$ $TIME$

BRIDGE ROAD AND FROSTWOODS ROAD
PAVEMENT MARKING AND SIGNING PLAN

CITY OF MONONA
DANE COUNTY, WI

STRAND ASSOCIATES®

FIGURE 2-7
1093.026

$FILE$ $USER$ $DATE$ $TIME$

Proposed Bike Lane Typical Section
(Bridge Road Looking North)
(Frostwoods Road Looking West)

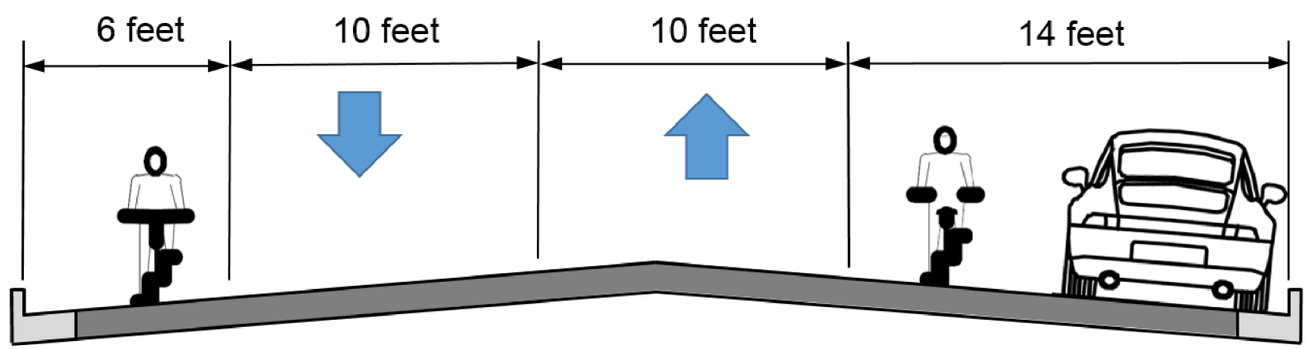

BRIDGE ROAD AND FROSTWOODS ROAD
PAVEMENT MARKING AND SIGNING PLAN
FINISHED TYPICAL SECTION

CITY OF MONONA
DANE COUNTY, WI

STRAND ASSOCIATES®

FIGURE 1-1
1093.026